

**NOTES & LEGEND**

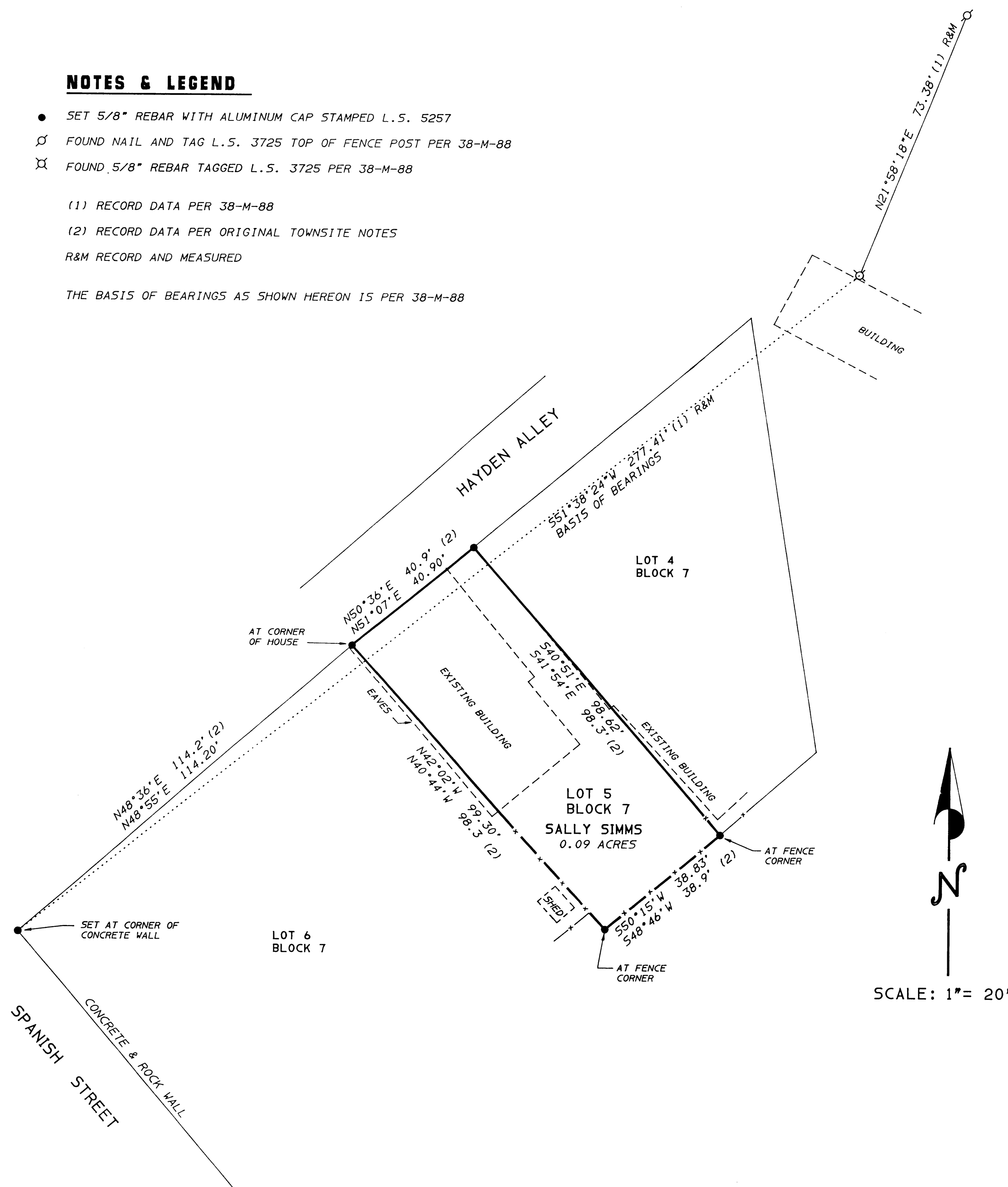
- SET 5/8" REBAR WITH ALUMINUM CAP STAMPED L.S. 5257
- FOUND NAIL AND TAG L.S. 3725 TOP OF FENCE POST PER 38-M-88
- ✕ FOUND 5/8" REBAR TAGGED L.S. 3725 PER 38-M-88

(1) RECORD DATA PER 38-M-88

(2) RECORD DATA PER ORIGINAL TOWNSITE NOTES

R&amp;M RECORD AND MEASURED


THE BASIS OF BEARINGS AS SHOWN HEREON IS PER 38-M-88



# RECORD OF SURVEY FOR SALLY SIMMS

BEING LOT 5, BLOCK 7, CITY OF SUTTER CREEK  
AMADOR COUNTY, CALIFORNIA  
BEING ALSO A PORTION OF THE NE 1/4 OF SECTION 7, T.6N., R.11E., M.D.M.  
SCALE: 1" = 20' MARCH, 2001

DEED REF. 2001-0001529

**SURVEYOR'S STATEMENT**


THIS MAP CORRECTLY REPRESENTS A SURVEY MADE BY ME OR UNDER MY DIRECTION IN CONFORMANCE WITH THE REQUIREMENTS OF THE LAND SURVEYORS ACT AT THE REQUEST OF SALLY SIMMS IN MARCH, 2001.

*Steven W. Brown*  
STEVEN W. BROWN L.S. 5257  
LIC. EXP. 12-31-03

**COUNTY SURVEYOR'S STATEMENT**

THIS MAP HAS BEEN EXAMINED IN ACCORDANCE WITH SECTION 8766 OF THE LAND SURVEYORS ACT THIS 16 DAY OF April, 2001.

*C. Lee DeLange*  
C. LEE DELANGE L.S. 4066  
LIC. EXP. 6-30-04

**RECORDER'S STATEMENT**

FILED THIS 30<sup>th</sup> DAY OF April, 2001 AT 1:31 P.M.  
IN BOOK 53 OF MAPS AND PLATS AT PAGE 89 AT THE  
REQUEST OF THE AMADOR COUNTY SURVEYOR. 2001-0003971

*Sheldon D. Johnson*  
SHELDON D. JOHNSON  
AMADOR COUNTY RECORDER

*M. Arnesse*  
DEPUTY  
\$700 pd - filed

**STEVEN W. BROWN-** LAND SURVEYING

27 MAIN ST. JACKSON, CA. 95642 (209)223-1061

SCALE: 1"=20' W.O. 3329 MARCH, 2001