


CORNER RECORD

Document Number CR 5539
City of OAKLAND County of ALAMEDA, California

Brief Legal Description IRON PIN MONUMENT LOCATED WITHIN GRIZZLY PEAK BOULEVARD.(4NE26)



CORNER RECORD

Government Corner ☐ Control ☒
Meander ☐ Property ☐
Rancho ☐ Other ☐
Date of Survey 4/15/13

COORDINATES
(Optional)

N. 2137072 ±1'
E. 6069519 ±1'
Zone _____ Datum _____
Elev. _____

Corner — Left as found ☒ Found and tagged ☐ Established ☐ Reestablished ☐ Rebuilt ☐

Identification and type of corner found: Evidence used to identify or procedure used to establish or reestablish the corner:
FOUND IRON PIN MONUMENT LOCATED WITHIN GRIZZLY PEAK BOULEVARD APPROXIMATELY
2136' NORTHERLY FROM THE INTERSECTION OF SKYLINE BOULEVARD.
AS SHOWN ON CITY OF OAKLAND MONUMENT MAP, PAGE 335.

THIS POINT WAS REFERENCED PRIOR TO A CONSTRUCTION PROJECT IN THE VICINITY.


A description of the physical condition of the monument as found and as set or reset:
FOUND AND SET POINTS AS SHOWN ON PAGE 2.

THESE TIES ARE FOR THE PURPOSE OF PERPETUATING THE FOUND MONUMENTATION.

NO CLAIM IS MADE AS TO THE RELATIONSHIP OF THE POINTS OR LINES SHOWN HEREON
TO TRUE BOUNDARY LOCATIONS.


SURVEYOR'S STATEMENT

This Corner Record was prepared by me or under my direction in conformance with
the Land Surveyors' Act on APRIL 23, 2013.
Signed Vincent H. Cunha L.S. Number LS 4520
VINCENT H. CUNHA



COUNTY SURVEYOR'S STATEMENT

This Corner Record was received 4-26-2013 and examined
and filed 7-10-2013
Signed Russell R. Penland Title County Surveyor



County Surveyor's Comment _____

SCALE: 1"=30'

LEGEND

● FOUND IRON PIN IN MONUMENT WELL (4NE26)

○ SET 1/2" REBAR & BLANK CAP

AA#### ALAMEDA COUNTY MONUMENT ID

GRIZZLY PEAK
BOULEVARD

RF17B4

CONTRA COSTA COUNTY
CITY OF OAKLAND