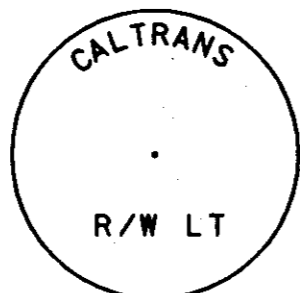


# RECORD OF SURVEY NO. 33-09 SECTION 36, TOWNSHIP 4 NORTH, RANGE 25 EAST, M.D.B. & M. SECTION 31, TOWNSHIP 4 NORTH, RANGE 26 EAST, M.D.B. & M.

SHEET 10 OF 27

SECTION 31  
T-4-N  
R-26-E

(A) 129°35.46' & R/W  
49.98' LT  
SET 3/4" x 30" REBAR WITH  
CALTRANS ALUMINUM  
CAP, UP 0.2', WITH  
MONUMENT POST AND PADDLE.  
POINT IS ALSO ON SEC LINE.  
N. 2,249,842.276  
E. 6,947,206.309



(B) 129°35.81' & R/W  
29.99' LT  
BRG AND DIST FROM  
A TO BC IS S 89°37'48" E  
1.95'. POINT IS ON SEC LINE.


(C) 129°37.76' BC  
29.99' LT

(D) 129°37.76' BC  
R/W CENTERLINE  
N. 2,249,792.282  
E. 6,947,208.282  
THE SEC LINE  
INTERSECTS WITH  
R/W CENTERLINE @  
STA 129+36.34

(E) 129°37.76' BC  
29.99' RT


(F) 129°36.86' & R/W  
29.99' RT  
BRG AND DIST FROM  
A TO BC IS S 89°37'48" E  
0.90'. POINT IS ON SEC LINE.

(G) 129°37.21' & R/W  
49.98' LT  
SET 3/4" x 30" REBAR WITH  
CALTRANS ALUMINUM  
CAP, FLUSH, WITH  
MONUMENT POST AND PADDLE.  
POINT IS ALSO ON SEC LINE.  
N. 2,249,742.307  
E. 6,947,207.410



## R/W CURVE DATA

R/W LT	R/W C	R/W RT
129°37.76' BC Δ - 23°39'45" R - 429.83' L - 177.51'	129°37.76' BC Δ - 23°39'45" R - 399.84' L - 165.13'	129°37.76' BC Δ - 23°39'45" R - 369.85' L - 152.74'
131°82.41' BC Δ - 34°32'48" R - 529.79' L - 319.44'	131°82.41' BC Δ - 34°32'48" R - 499.80' L - 301.36'	131°82.41' BC Δ - 34°32'48" R - 469.81' L - 567.02'
137°15.21' BC Δ - 75°35'00" R - 369.85' L - 487.90'	137°15.21' BC Δ - 75°35'00" R - 399.84' L - 527.46'	137°15.21' BC Δ - 75°35'00" R - 429.83' L - 567.02'
143°46.52' BC Δ - 15°04'55" R - 629.75' L - 165.77'	143°46.52' BC Δ - 15°04'55" R - 599.76' L - 157.87'	143°46.52' BC Δ - 15°04'55" R - 569.77' L - 149.98'
146°21.08' BC Δ - 28°24'20" R - 669.73' L - 332.03'	146°21.08' BC Δ - 28°24'20" R - 699.72' L - 346.90'	146°21.08' BC Δ - 28°24'20" R - 729.71' L - 361.77'




SEC COR SEC 25/36, T-4-N,  
R-25-E, AND SEC 30/31,  
T-4-N, R-26-E, M.D.B. & M.  
SET 2-1/4" CADT BRASS  
CAP, CEMENTED IN 1-1/4"  
GALVANIZED PIPE, UP 0.7'  
IN CENTER OF 2.5' DIA. ROCK  
MOUND. SET MONUMENT  
POST AND PADDLE 3.4' N.  
N. 2,251,171.360  
E. 6,947,191.653

126°03.70' EC  
49.98' LT  
126°03.70' EC  
R/W CENTERLINE  
N. 2,249,794.439  
E. 6,946,874.225

SECTION 36  
T-4-N  
R-25-E

- LEGEND:**
- CALCULATED POSITION, NOTHING FOUND OR SET
  - SET CALTRANS ALUMINUM CAP ON 3/4" REBAR STAMPED AS NOTED
  - ⊙ FOUND MONUMENT AS NOTED
  - ◆ LAND NET CORNER AS NOTED



1/4 COR SEC 36, T-4-N,  
R-25-E, SEC 31, T-4-N,  
R-26-E, M.D.B. & M. SET  
2-1/4" CADT BRASS CAP  
CEMENTED IN 1-1/4"  
GALVANIZED PIPE, UP 1.0',  
IN CENTER OF 3' DIA. ROCK  
MOUND. SET MONUMENT  
POST AND PADDLE 3.4' NE.  
N. 2,248,566.805  
E. 6,947,220.373

